

---

## SUBSIDIARY LEGISLATION

---

### HEALTH AND SAFETY AND ENVIRONMENT

#### Prohibited Areas Order 2010

S. R. & O. No. 1 of 2010

*Made: 14 September 2010*

*Published: 24 September 2010*

*Coming into force: on publication*

IN EXERCISE of my powers under section 2(1) of the Prohibited Areas Ordinance 2010 (No 1 of 2010) and being satisfied as required by section 2(2) of that Ordinance that it is necessary to do so to protect persons from danger to their health and safety and to protect the heritage of the areas to which the Order relates, I make the following Order—

#### **1. Citation and commencement**

This is the Prohibited Areas Order 2010 and comes into force on the publication in the *Gazette*.

#### **2. Interpretation**

(1) In this Order —

“the principal Ordinance” means the Prohibited Areas Ordinance 2010;

“the Husvik Whaling Station Prohibited Area” means that area of land and sea surrounding the Husvik whaling station, which is identified and delineated by a grey line on the plan marked Plan No. 1 attached to this Order;

“the Leith Whaling Station Prohibited Area” means that area of land and sea surrounding the Leith whaling station which is identified and delineated by a grey line on the plan marked Plan No. 2 attached to this Order; and

“the Prince Olaf Whaling Station Prohibited Area” means that area of land and sea surrounding the Prince Olaf whaling station which is identified and delineated by a grey line on the plan marked Plan No. 3 attached to this Order.

“the Stromness Whaling Station Prohibited Area” means that area of land and sea surrounding the Stromness whaling station which is identified and delineated by a grey line on the plan marked Plan No. 4 attached to this Order.

(2) The plans attached to this Order form part of this Order

### **3. Prohibited Areas**

The Husvik Whaling Station Prohibited Area, the Prince Olaf Whaling Station Prohibited Area, the Leith Whaling Station Prohibited Area and the Stromness Whaling Station Prohibited Area are declared under section 2(1) of the principal Ordinance to be Prohibited Areas.

Made 14<sup>th</sup> September 2010

A. E. Huckle,  
*Commissioner.*

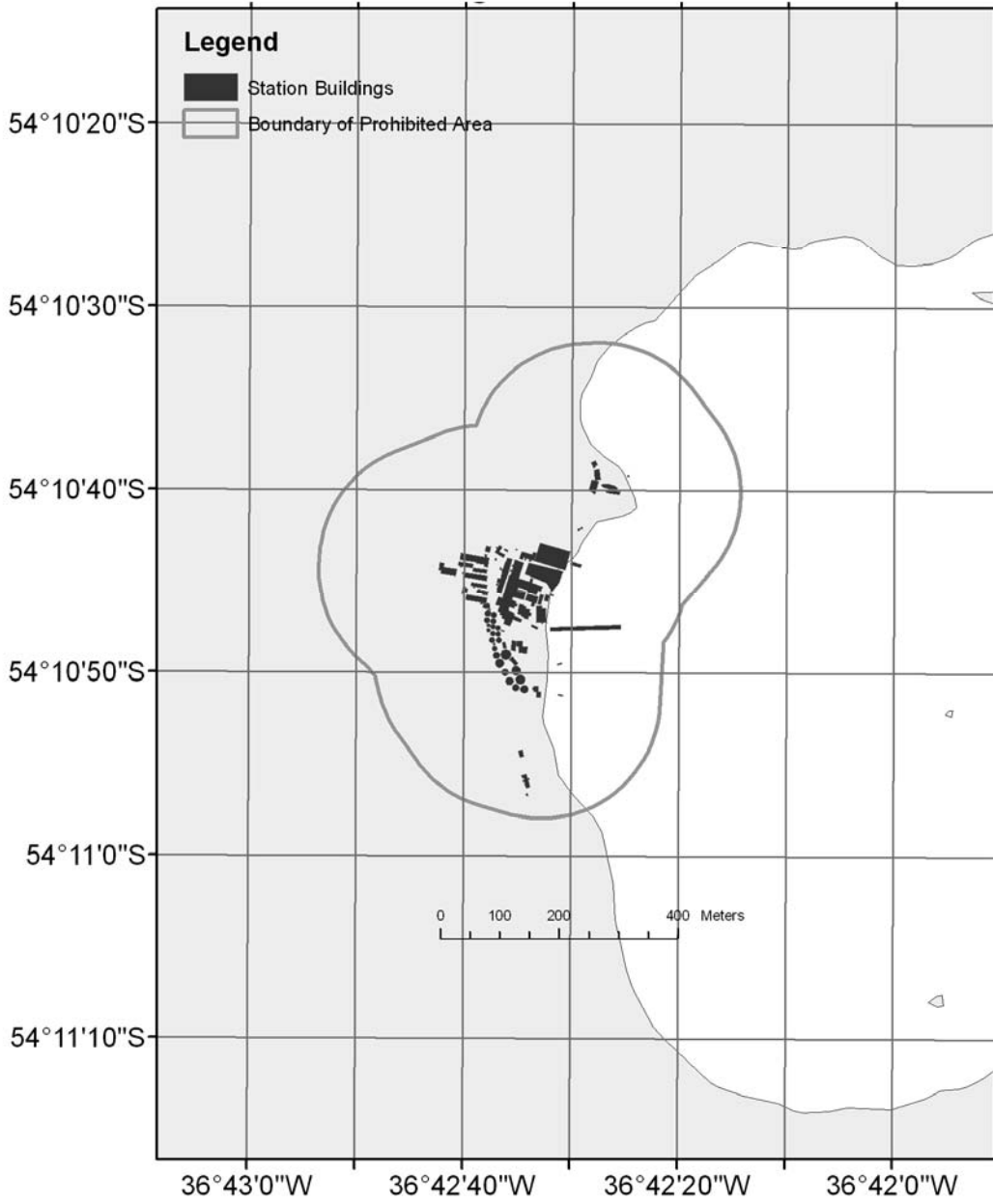
---

EXPLANATORY NOTE  
*(not forming part of the Order)*

This Order constitutes areas of land and sea surrounding the Husvik, Leith, Prince Olaf and Stromness Whaling Stations in South Georgia as prohibited areas under the Prohibited Areas Ordinance 2010, thus prohibiting entry into those areas except with the permission of the Commissioner or, in the case of vessels, entry into the sea within such an area due to stress of weather or by reason of force majeure.

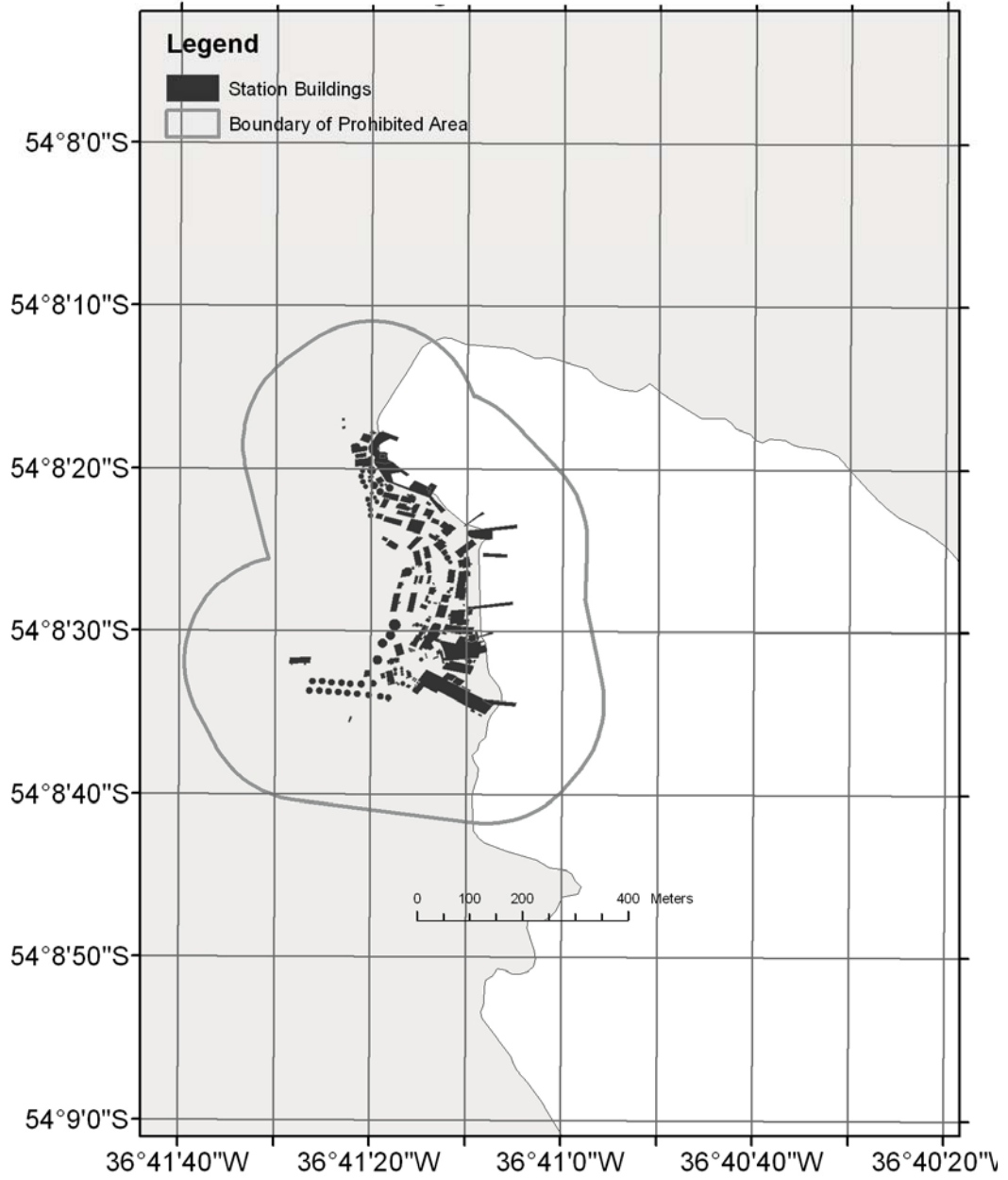
Plan No. 1

# Husvik Whaling Station Prohibited Area



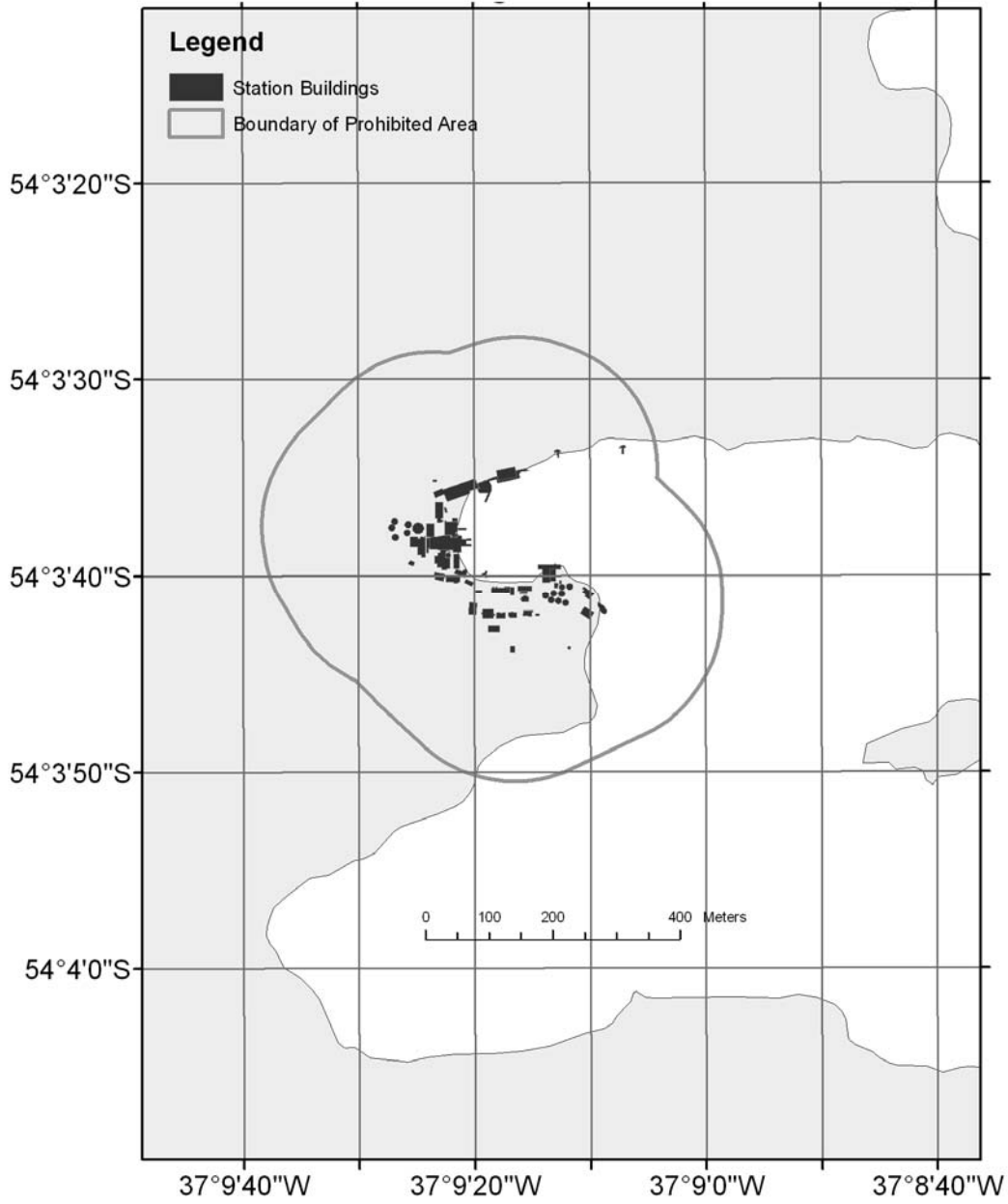
Plan No. 2

# Leith Whaling Station Prohibited Area



Plan No. 3

Prince Olaf Whaling Station Prohibited Area



Plan No. 4

**Stromness Whaling Station Prohibited Area**

